

**Secretaria de Meio Ambiente e Desenvolvimento Sustentável - SEMAD**  
**Centro de Informações Meteorológicas e Hidrológicas do Estado de Goiás - CIMEHGO**  
**Sala de Situação de Monitoramento de Riscos e Desastres Naturais**

Boletim nº: 0092

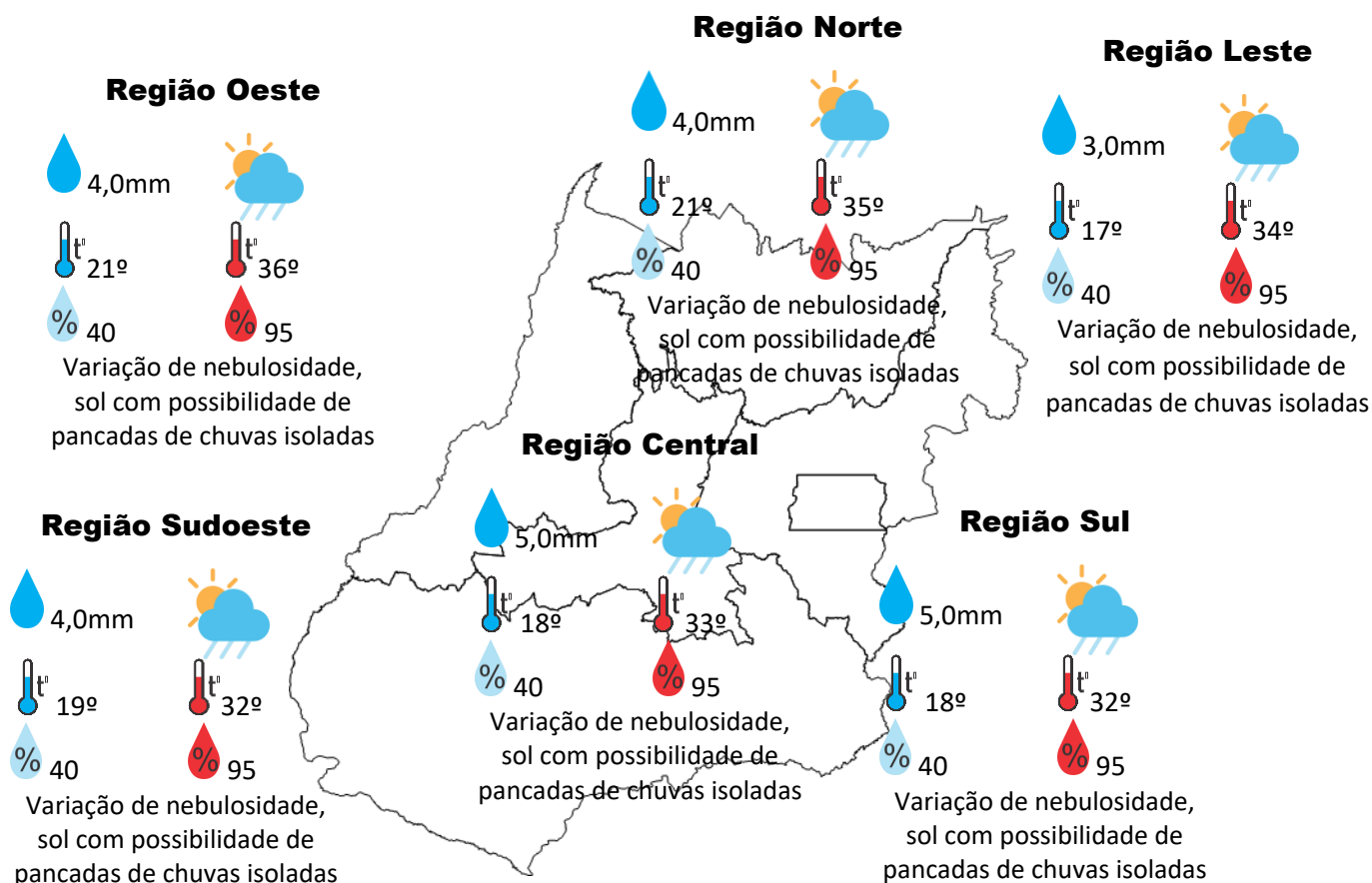
Elaborado na data: 17/04/2023

Previsão para data: 18/04/2023

**Informações do Tempo para o Estado**

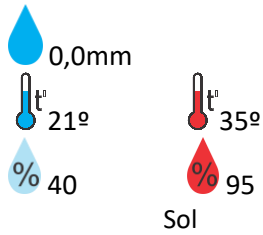
**Terça-feira** Variação de nebulosidade, sol com possibilidade de pancadas de chuvas em áreas isoladas.

**Capital:** Variação de nebulosidade, sol e temperatura máxima podendo chegar aos 31°C e umidade relativa do ar variando entre 40% a 95%, o nascer do sol será às 06:25hs e o pôr do sol às 18:07hs.

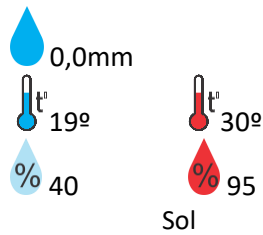


### Previsão para alguns municípios:

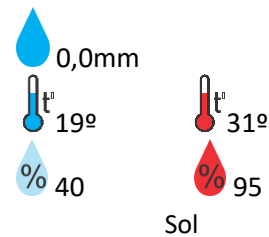
#### Porangatu



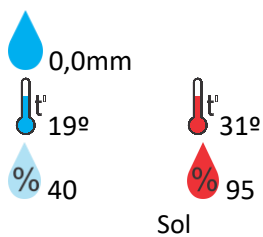
#### Catalão



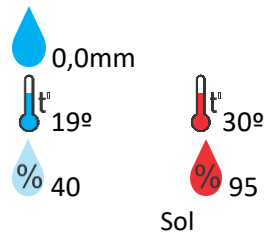
#### Jataí



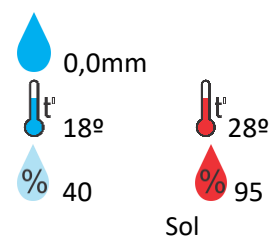
#### Rio Verde



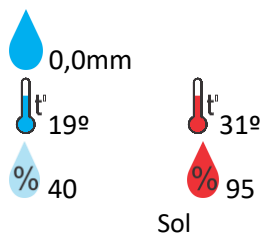
#### Luziânia



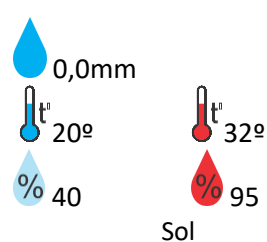
#### Anápolis



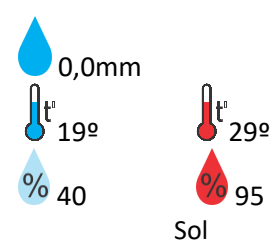
#### Goiânia



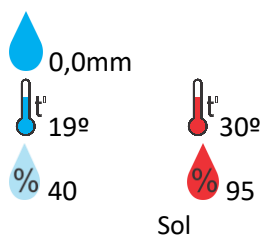
#### Itumbiara



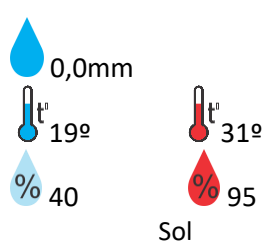
#### Ouvidor



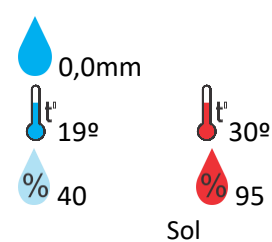
#### Goiandira



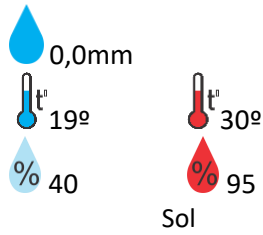
#### Três Ranchos



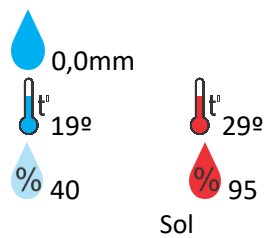
#### Cumari



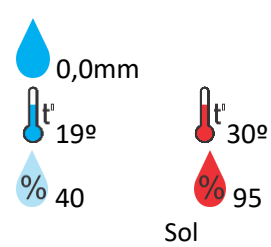
### Ipameri



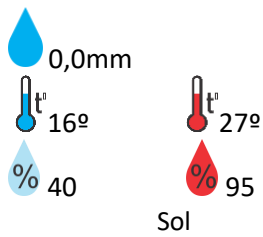
### Nova Aurora



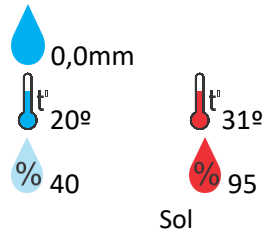
### Formosa



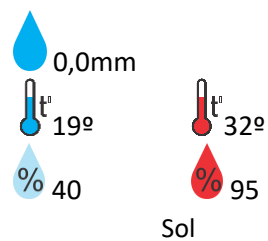
### Cristalina



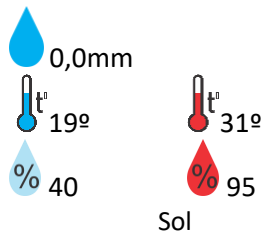
### Santa Helena



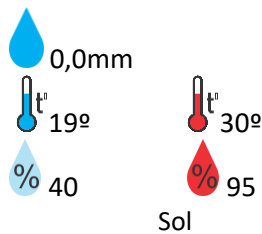
### Ceres



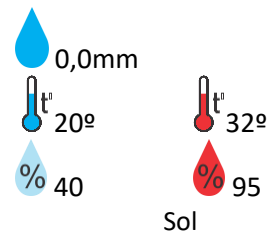
### Goianésia



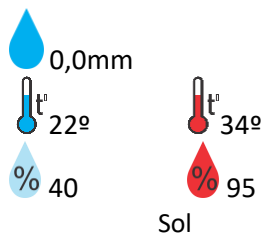
### Davinópolis



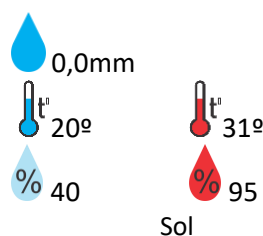
### Rubiataba



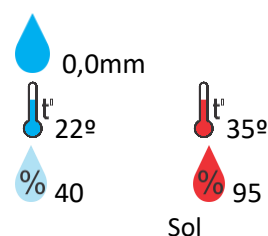
### Flores de Goiás



### Iporá



### Cidade de Goiás



**OBS:** As informações contidas nesse boletim do tempo levam em consideração dados das variáveis meteorológicas previstas por modelos meteorológicos e análise de imagens de satélite do dia 17/04/2023 às 07:00 horas